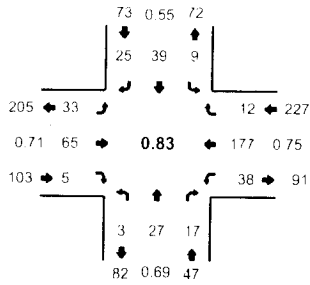


Type of peak hour being reported: Intersection Peak

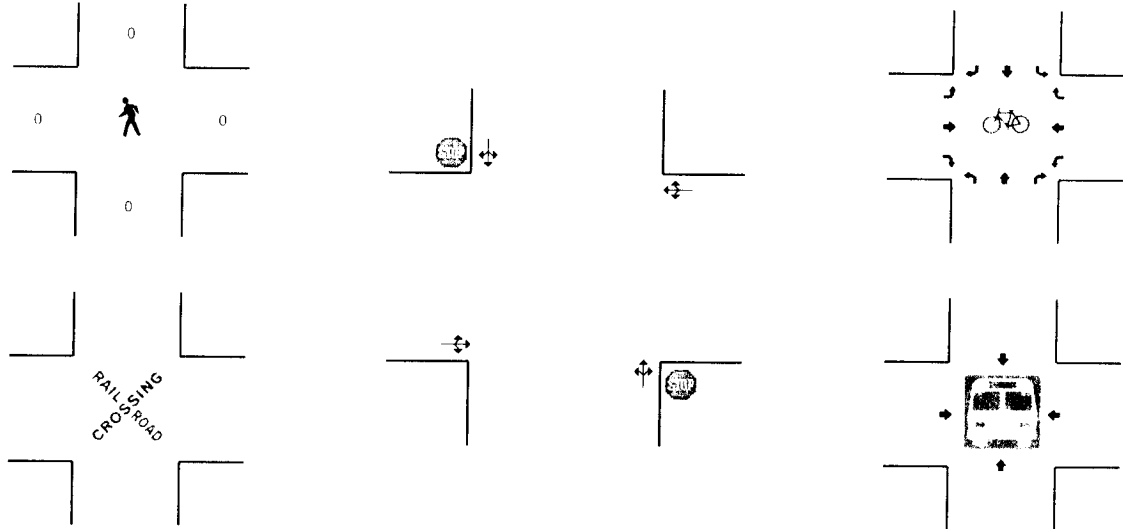

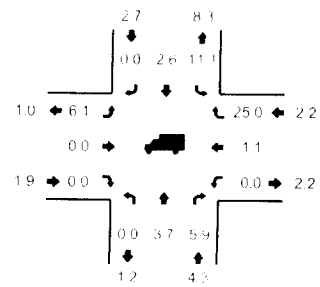
Method for determining peak hour: Total Entering Volume

LOCATION NE 29th Ave -- NE 199th St
 CITY/STATE Ridgefield, WA

OC # 10395409
 DATE 11/6/2008



Peak-Hour: 7:35 AM -- 8:35 AM
 Peak 15-Min: 8:10 AM -- 8:25 AM



5-Min Count Period Beginning At	NE 29th Ave (Northbound)			NE 29th Ave (Southbound)			NE 199th St (Eastbound)			NE 199th St (Westbound)			Total	Hourly Totals
	Left	Thru	Right	Left	Thru	Right	Left	Thru	Right	Left	Thru	Right		
7:00 AM	0	0	2	0	1	0	0	7	0	0	10	0	20	
7:05 AM	0	0	1	0	3	0	0	3	0	1	11	0	19	
7:10 AM	0	1	2	0	2	0	0	7	0	1	16	0	29	
7:15 AM	0	3	1	0	3	2	0	8	0	2	18	0	37	
7:20 AM	0	0	1	0	3	0	0	9	0	1	15	0	29	
7:25 AM	1	2	2	0	1	1	0	2	0	3	16	0	28	
7:30 AM	1	1	0	0	3	0	0	1	0	5	13	0	24	
7:35 AM	0	1	3	0	2	0	0	3	0	2	26	0	37	
7:40 AM	2	1	1	1	3	0	0	4	0	3	18	0	33	
7:45 AM	0	1	2	0	2	1	1	7	1	7	24	0	46	
7:50 AM	1	1	1	0	2	0	2	5	0	5	13	3	33	
7:55 AM	0	3	2	1	1	0	1	10	1	4	15	1	39	374
8:00 AM	0	2	0	0	7	1	2	4	1	2	12	0	31	385
8:05 AM	0	2	4	0	2	1	4	7	0	2	6	2	30	396
8:10 AM	0	3	2	2	3	1	5	7	0	2	13	1	39	406
8:15 AM	0	6	1	1	3	2	5	6	1	6	16	1	48	417
8:20 AM	0	4	0	0	6	6	10	2	1	3	14	3	49	437
8:25 AM	0	3	1	2	3	7	3	2	0	1	8	1	31	440
8:30 AM	0	0	0	2	5	6	0	8	0	1	12	0	34	450
8:35 AM	1	4	0	0	2	1	1	2	0	1	11	0	23	436
8:40 AM	1	0	1	0	5	1	2	4	0	3	12	0	29	432
8:45 AM	0	0	0	1	2	1	0	4	0	3	13	0	24	410
8:50 AM	2	3	1	0	4	0	0	4	0	2	11	3	30	407
8:55 AM	0	2	1	1	1	2	0	6	1	3	8	0	25	393
Peak 15-Min Flowrates	Northbound			Southbound			Eastbound			Westbound			Total	
All Vehicles	0	52	12	12	48	36	80	60	8	44	172	20	544	
Heavy Trucks	0	4	0	4	0	0	0	0	0	0	4	4	16	
Pedestrians		0			0			0			0		0	
Bicycles														
Railroad														
Stopped Buses														