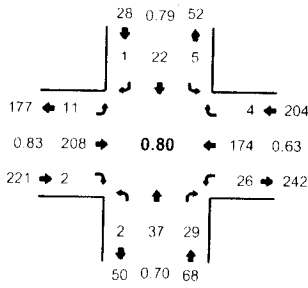


Type of peak hour being reported: Intersection Peak

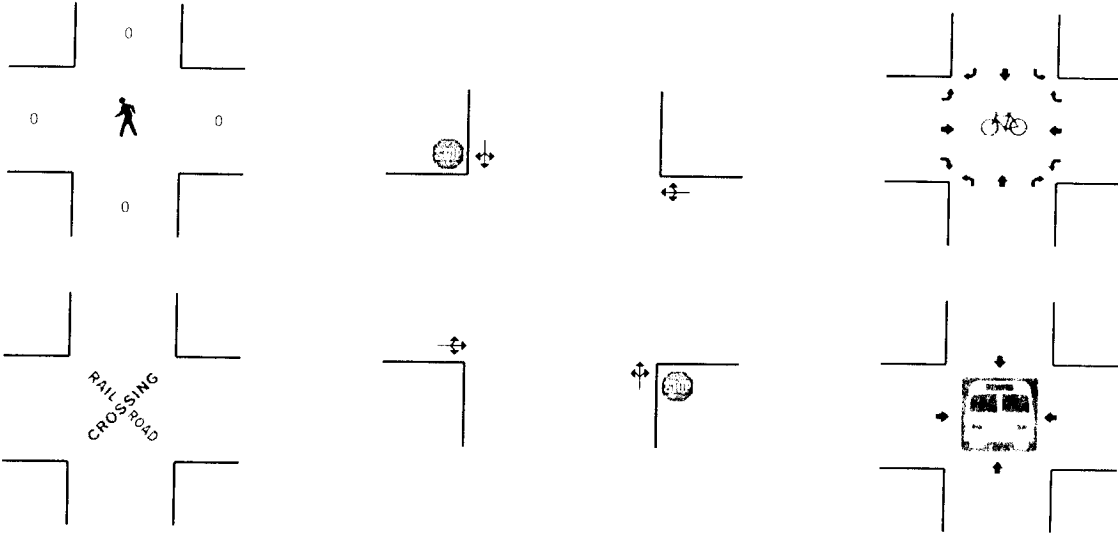
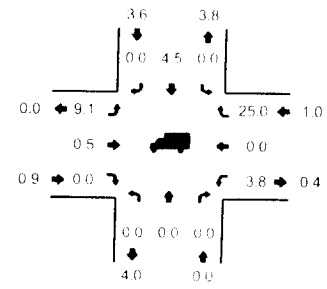
Method for determining peak hour: Total Entering Volume

LOCATION: NE 29th Ave -- NE 199th St
 CITY/STATE: Ridgefield, WA

Project #: 10395410
 DATE: 11/6/2008



Peak-Hour: 4:55 PM -- 5:55 PM
 Peak 15-Min: 5:40 PM -- 5:55 PM



5-Min Count Beginning At	NE 29th Ave (Northbound)			NE 29th Ave (Southbound)			NE 199th St (Eastbound)			NE 199th St (Westbound)			Total	Hourly Totals
	Left	Thru	Right	Left	Thru	Right	Left	Thru	Right	Left	Thru	Right		
4:00 PM	0	2	0	1	2	0	0	15	0	2	6	3	31	
4:05 PM	0	3	2	0	2	2	0	11	0	1	11	1	33	
4:10 PM	0	0	8	2	2	1	0	13	0	3	11	0	40	
4:15 PM	0	3	0	0	2	0	0	15	0	4	7	2	33	
4:20 PM	1	3	3	2	1	0	2	19	1	1	9	1	43	
4:25 PM	0	6	2	1	2	2	0	15	0	3	5	0	36	
4:30 PM	0	2	2	1	2	0	1	13	2	1	14	0	38	
4:35 PM	0	10	3	0	3	1	0	9	1	0	12	0	39	
4:40 PM	1	2	6	0	2	0	0	26	2	3	9	0	51	
4:45 PM	0	5	3	0	0	1	0	19	1	0	5	0	34	
4:50 PM	0	3	4	0	1	0	0	19	2	0	13	0	42	
4:55 PM	0	4	0	1	4	0	3	23	0	2	9	0	46	466
5:00 PM	0	3	2	0	1	0	0	15	0	1	4	1	27	462
5:05 PM	0	4	4	0	3	1	3	10	0	1	12	0	38	467
5:10 PM	1	2	1	0	0	0	0	10	0	1	7	0	22	449
5:15 PM	0	2	2	0	2	0	1	18	0	2	7	0	34	450
5:20 PM	0	1	1	0	3	0	1	20	1	2	7	0	36	443
5:25 PM	0	5	3	0	1	0	1	27	0	4	19	1	61	468
5:30 PM	1	4	3	3	4	0	0	6	0	2	25	0	48	478
5:35 PM	0	2	3	0	1	0	2	14	0	2	23	0	47	486
5:40 PM	0	4	6	1	2	0	0	15	0	4	26	0	58	493
5:45 PM	0	5	2	0	1	0	0	26	0	3	17	0	54	513
5:50 PM	0	1	2	0	0	0	0	24	1	2	18	2	50	521
5:55 PM	1	1	2	0	1	0	2	12	1	1	10	1	32	507

Peak 15-Min Flowrates	Northbound			Southbound			Eastbound			Westbound			Total
	Left	Thru	Right	Left	Thru	Right	Left	Thru	Right	Left	Thru	Right	
All Vehicles	0	40	40	4	12	0	0	260	4	36	244	8	648
Heavy Trucks	0	0	0	0	0	0	0	0	0	4	0	0	4
Pedestrians		0			0			0			0		0
Bicycles											0		0
Railroad													
Stopped Buses													