



Washington State Department of Transportation  
Transit, Research, and Intermodal Planning

Vehicle Volume Summary  
(Block Diagram)

Date: 03/16/2005  
Time Period: 06:45 - 07:45

SR: 503

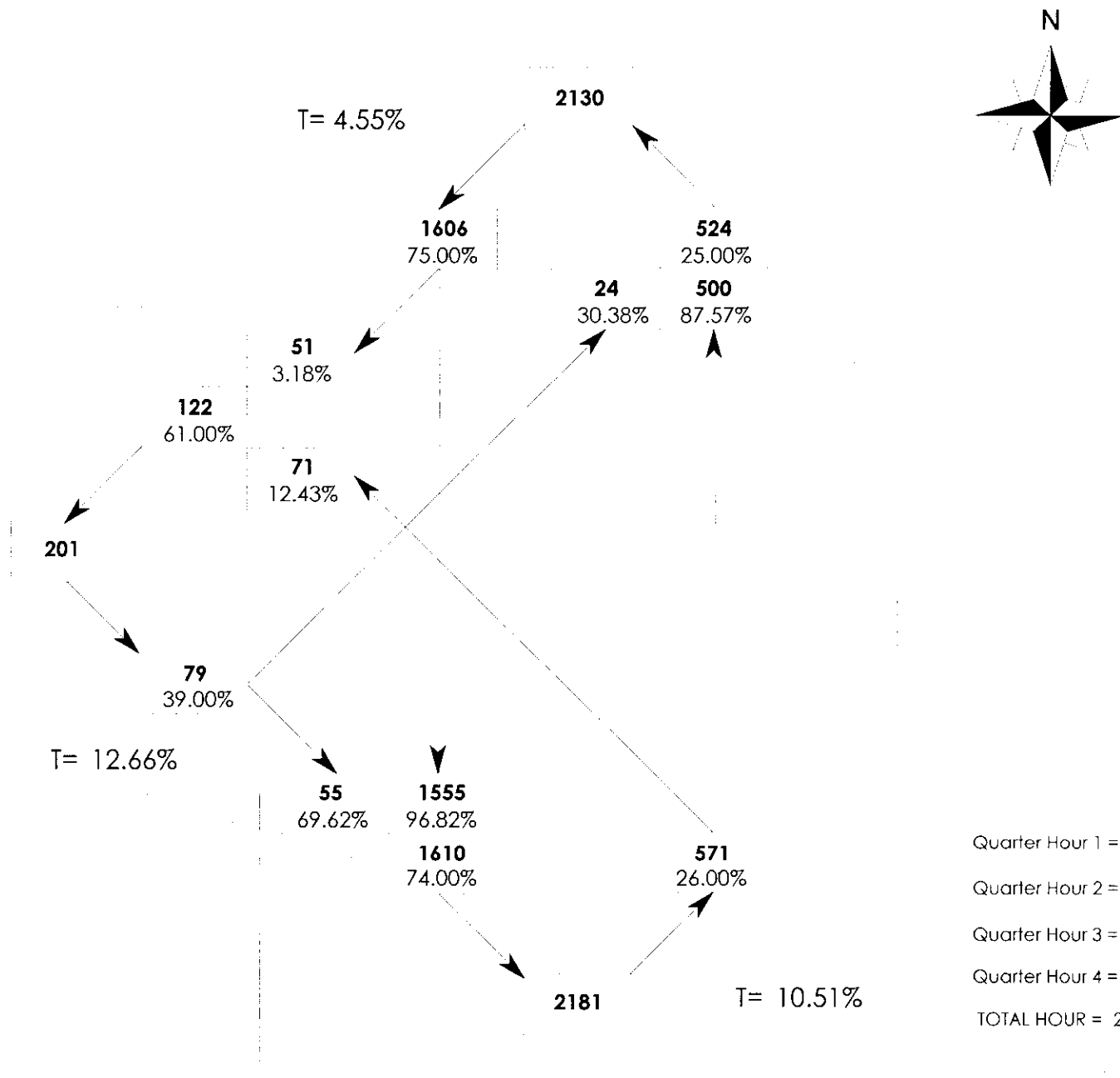
MP: 003.43

Off Sys. ID:

Count ID: 05-003

Location: SR 503 & NE 131ST ST

INTERSECTIONAL PEAK HOUR AND VOLUMES



PEAK HOUR FACTOR = 0.874



Washington State Department of Transportation  
Transit, Research, and Intermodal Planning

Vehicle Volume Summary  
(Block Diagram)

Date: 03/16/2005  
Time Period: 06:00 - 10:00

SR: 503


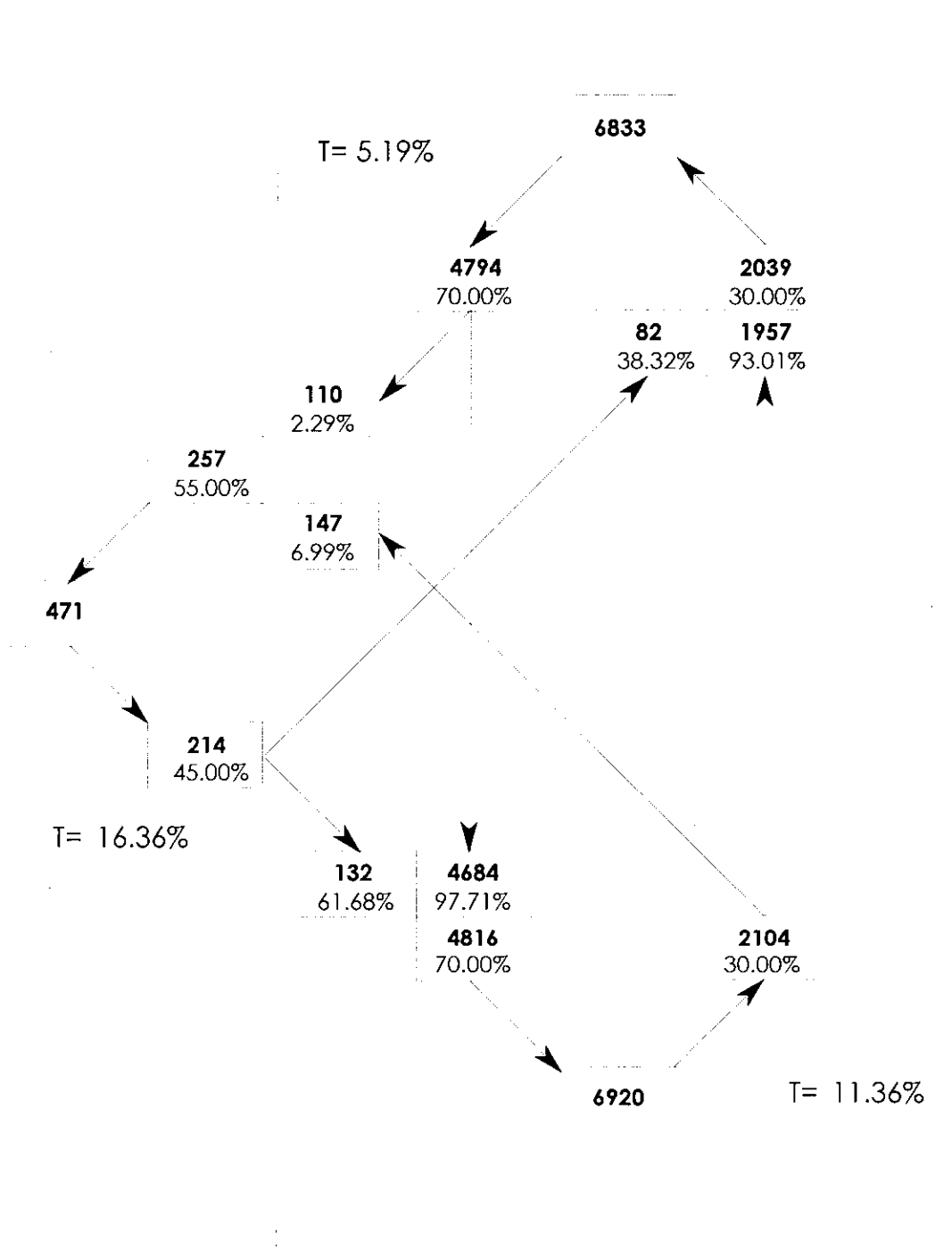
MP: 003.43

Off Sys. ID:

Count ID: 05-003

Location: SR 503 & NE 131ST ST

ENTIRE COUNT VOLUMES



735  
2014

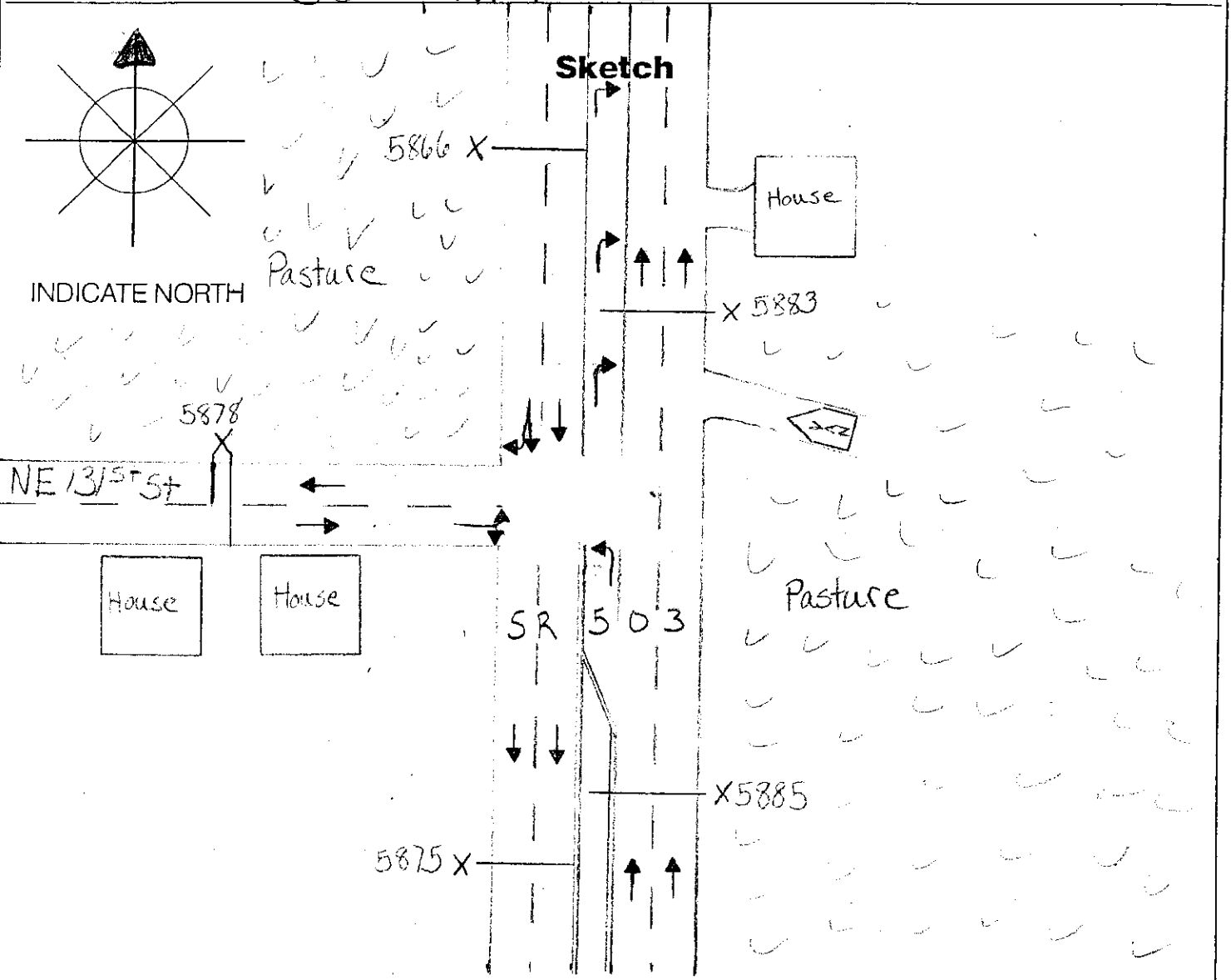


# Traffic Station Sketch

SR# 503 MP 3.43 OSID \_\_\_\_\_ COUNT ID SP#05-003 DATE 3/16/05

STATION LOCATION on SR-503 and NE 131<sup>st</sup> St

## SR 503 & NE 131<sup>st</sup> St



REMARKS \_\_\_\_\_

M04550 G:\SP05003A.TXT = 3-15-05 14-1800

M04551 G:\SP05003B.TXT = 3-16-05 06-1000

*B. Johnson / M. Dietz*  
SIGNATURE